



Sioux Center

g r o w i n g ● b r i g h t

HWY 75 Reconstruction – Preliminary Design Concepts

April 2021



Trusted. Professional. Solutions.



Introduction

Sioux Center's Highway 75 Reconstruction project will encompass 2 ½ miles of the corridor focusing on the following key elements:

- Safety
- Function
- Aesthetics showcasing Sioux Center's character

The following slides present information and concepts that were shared at the April 20, 2021 Public Input Meeting.

Construction is planned for 2023-24!

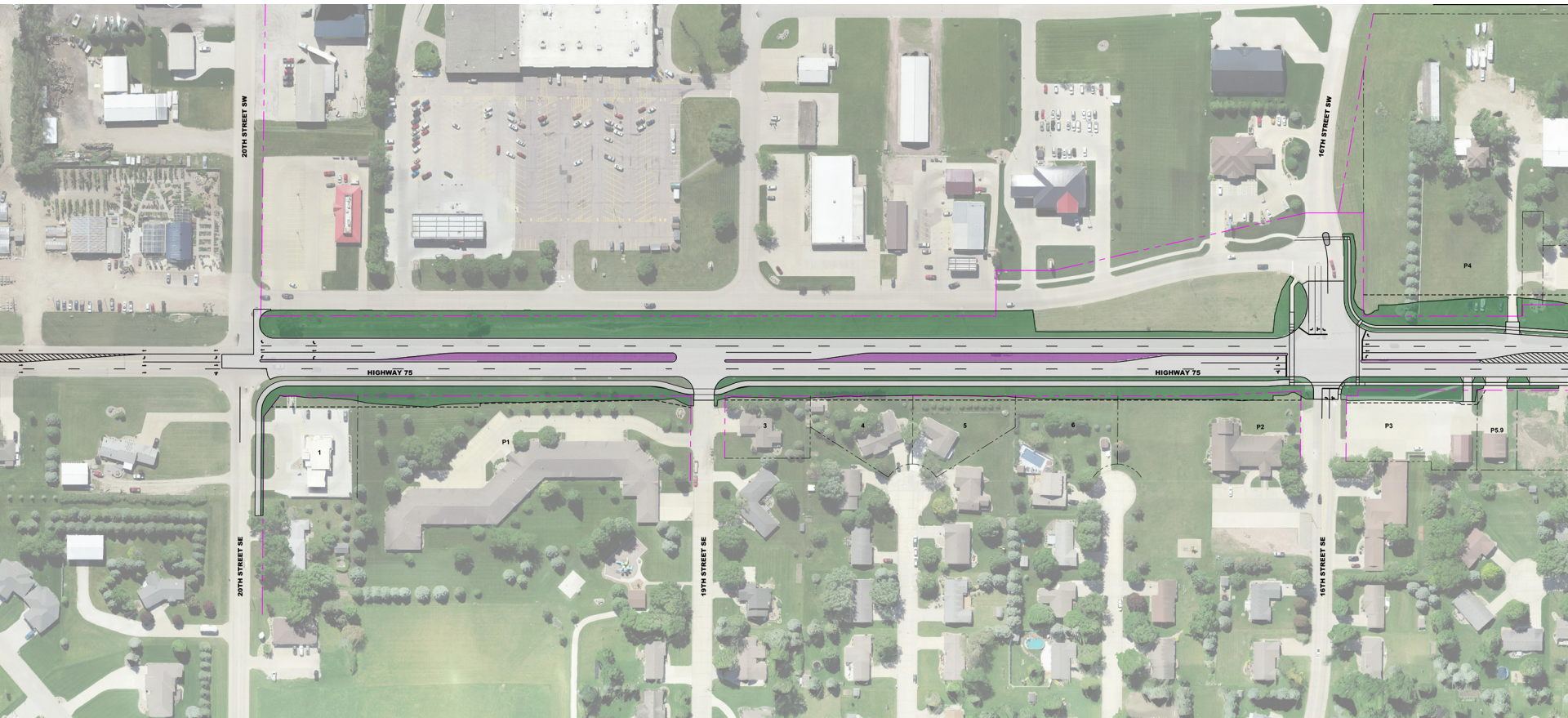


Design Overview

- Preliminary Concept Developed
 - 20th Street S to 12th Street N
- Roadway Widths Defined
- Desired Speed Limits Submitted
- 4 Lane Roadway, Center Median with Left Hand Turn Lanes
- New Sidewalks along length of project



20th St. S to 16th St. S

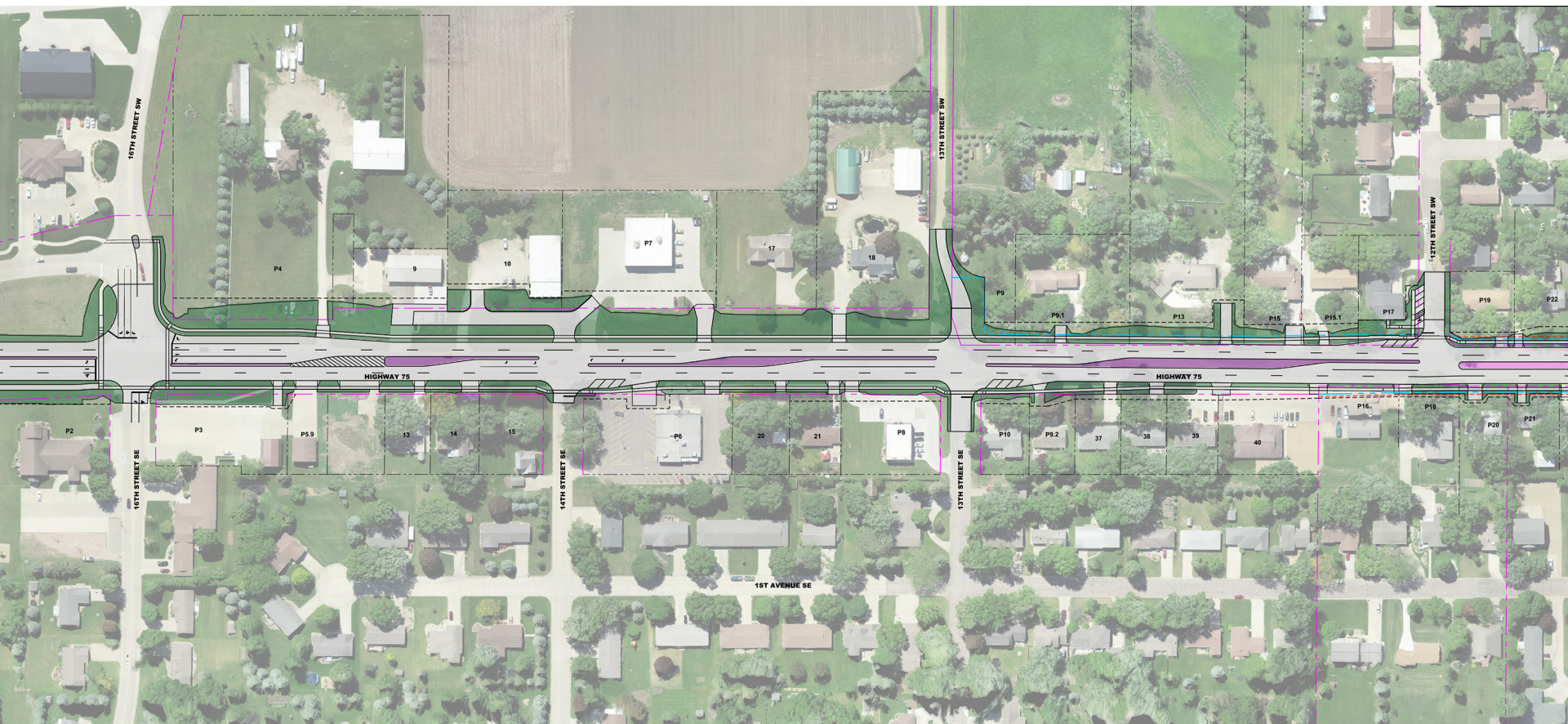




20th St. S to 16th St. S

- Proposed Traffic Signal at 20th St. S
- Center Median and Turn Lanes added for Safety
- Pedestrian / Bike Path on East Side of HWY 75
- Improved 16th St. S intersection

16th St. S to 12th St. S

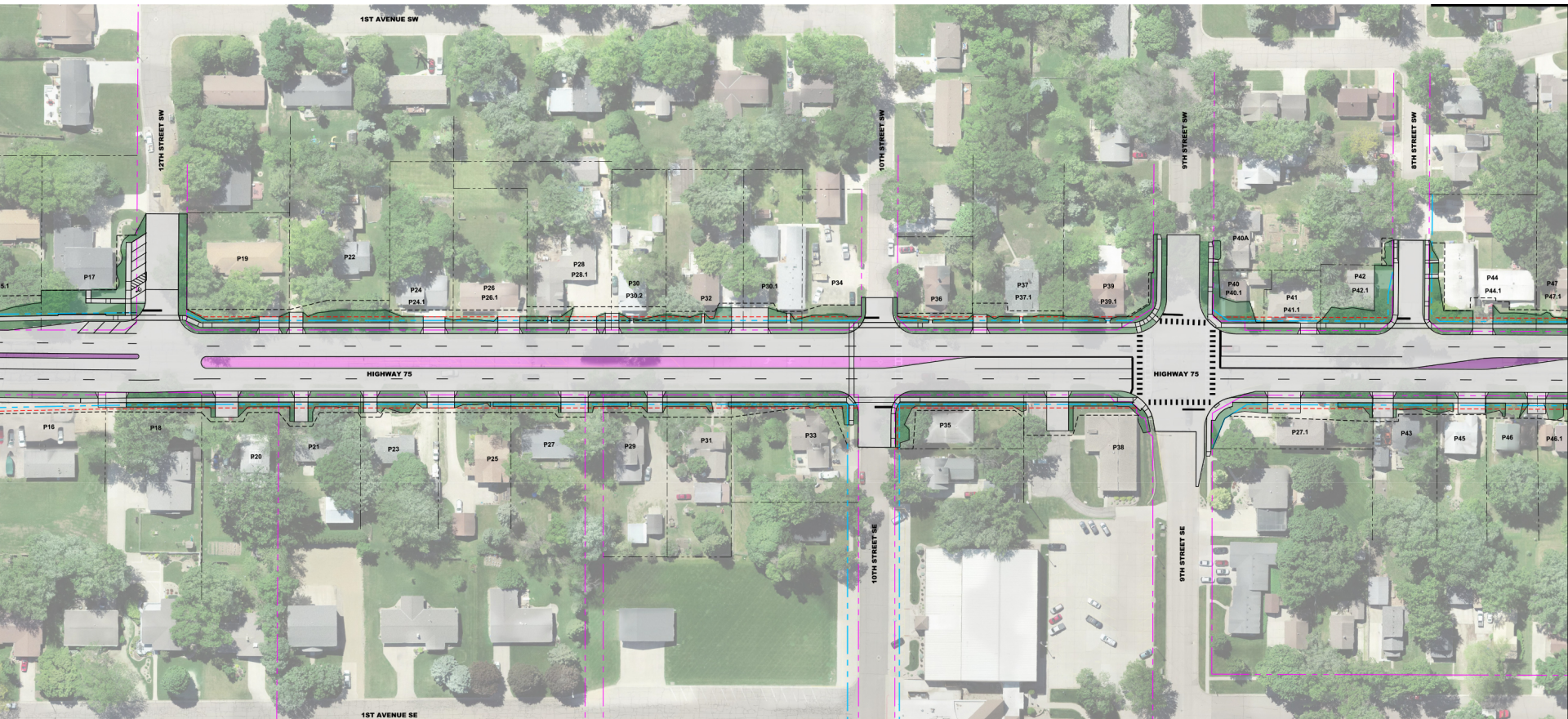




16th St. S to 12th St. S

- Consolidated access at 14th St. SE
- Realigned intersection at 13th St. SW
- Center Median continues

12th St. S to 8th St. S

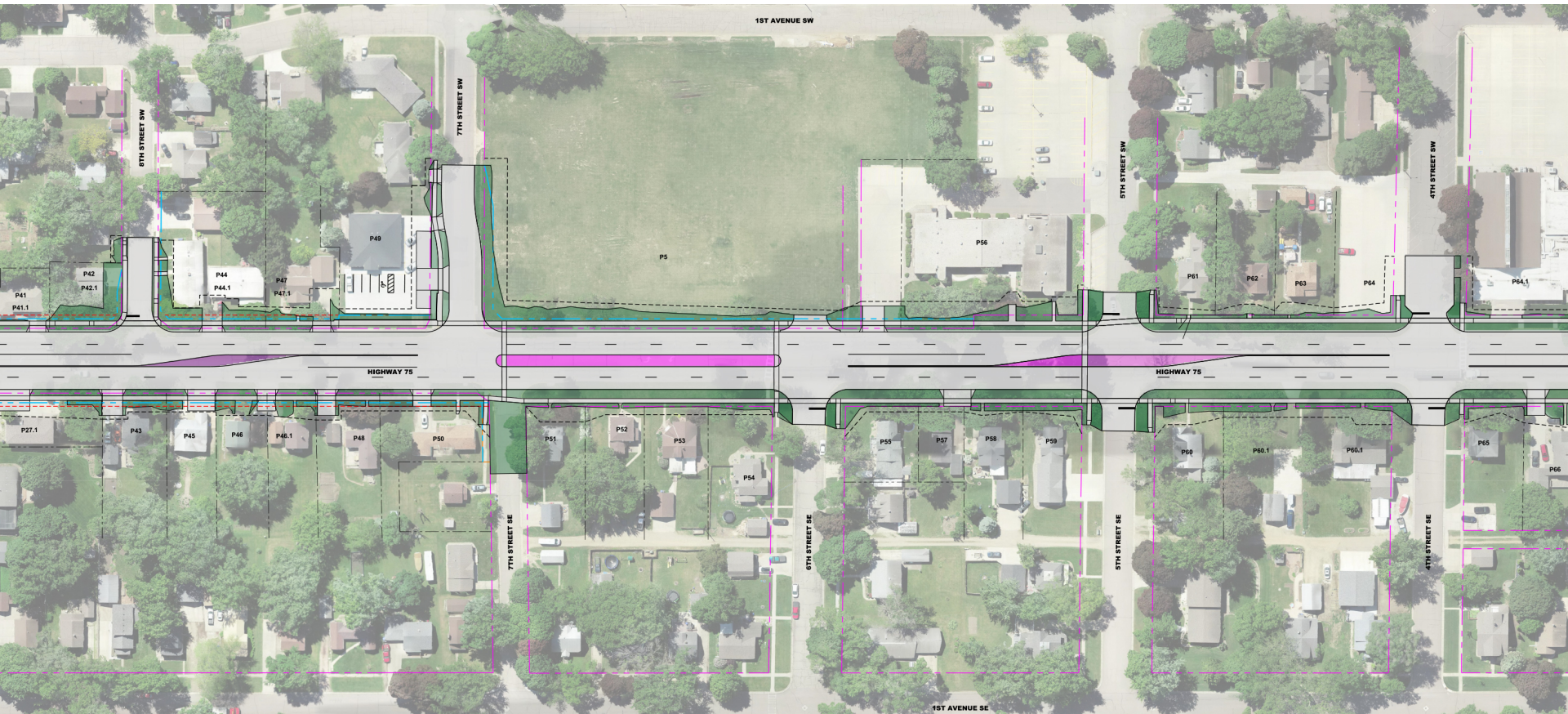




12th St. S to 8th St. S

- Center Median and reduced left and turn lanes at intersections
- Enhanced Pedestrian Crossing at 10th St. S
- New Traffic Signal at 9th St. S

8th St. S to 4th St. S

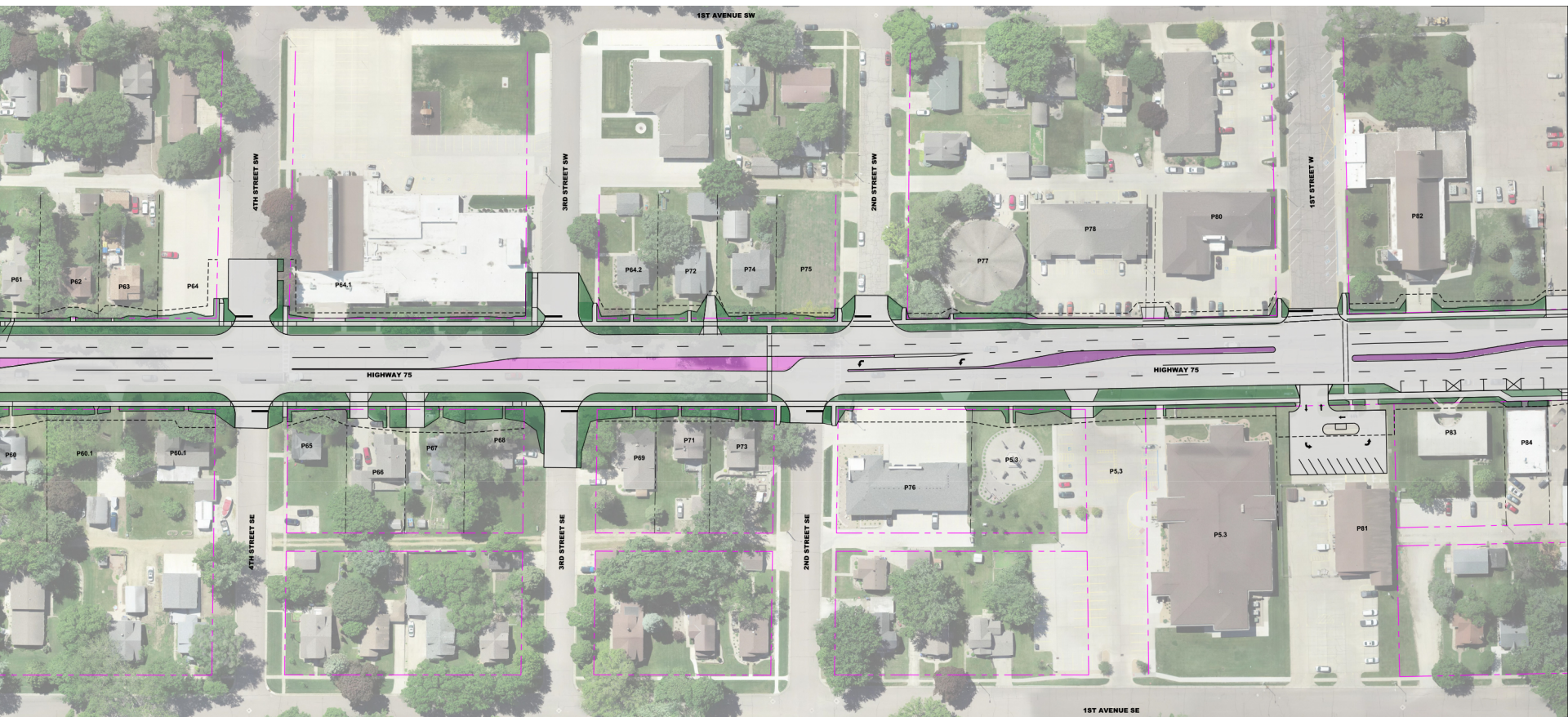




8th St. S to 4th St. S

- Enhanced Pedestrian Crossings
- Center Median continues
- 7th Street SE closed to traffic to address misalignment at 7th Street SE and 7th Street SW

4th St. S to 1st Street

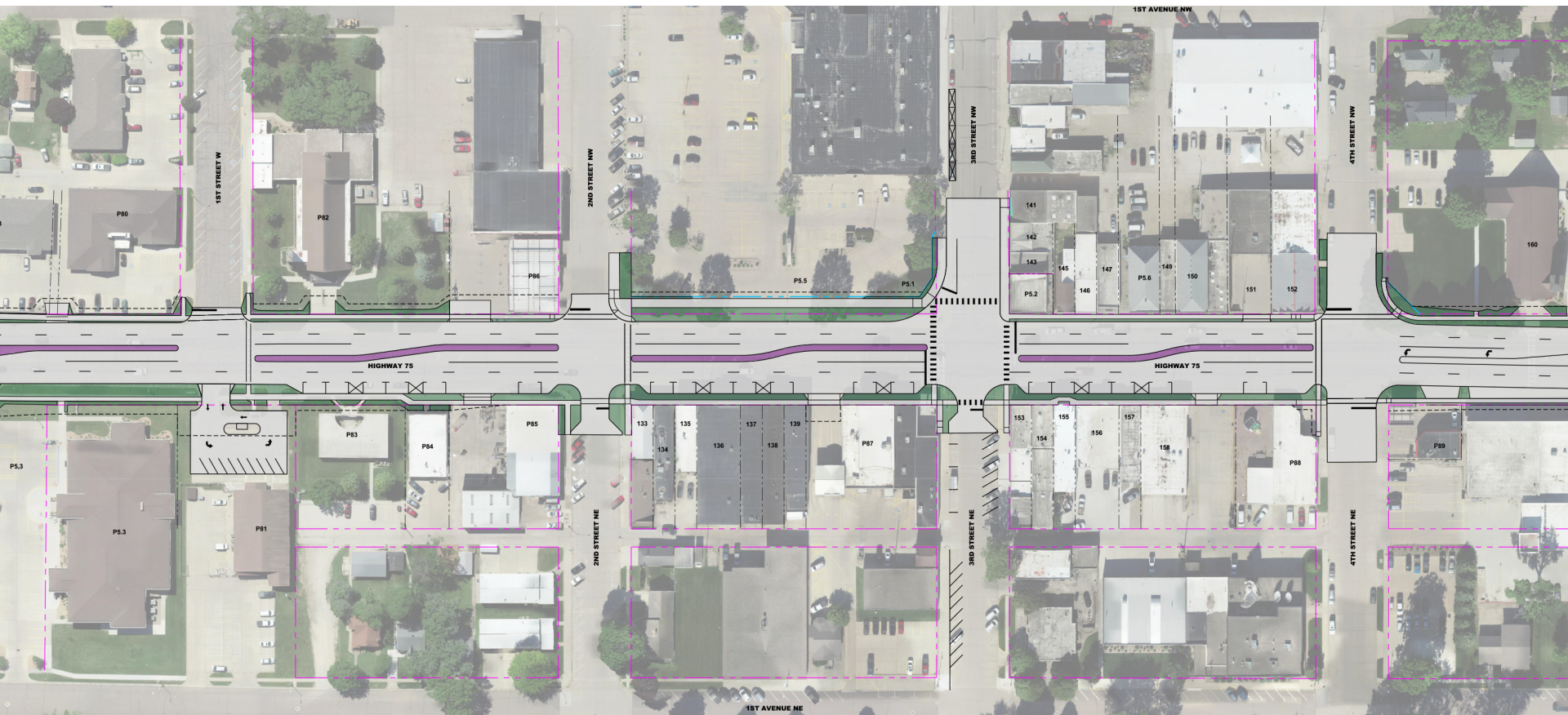




4th St. S to 1st Street

- Enhanced Pedestrian Crossings
- Center Median continues
- Modified Post Office Entrance
- Modified intersection at 2nd Street S to resolve misalignment at 2nd Street SW and 2nd Street SE

1st Street to 4th St. N

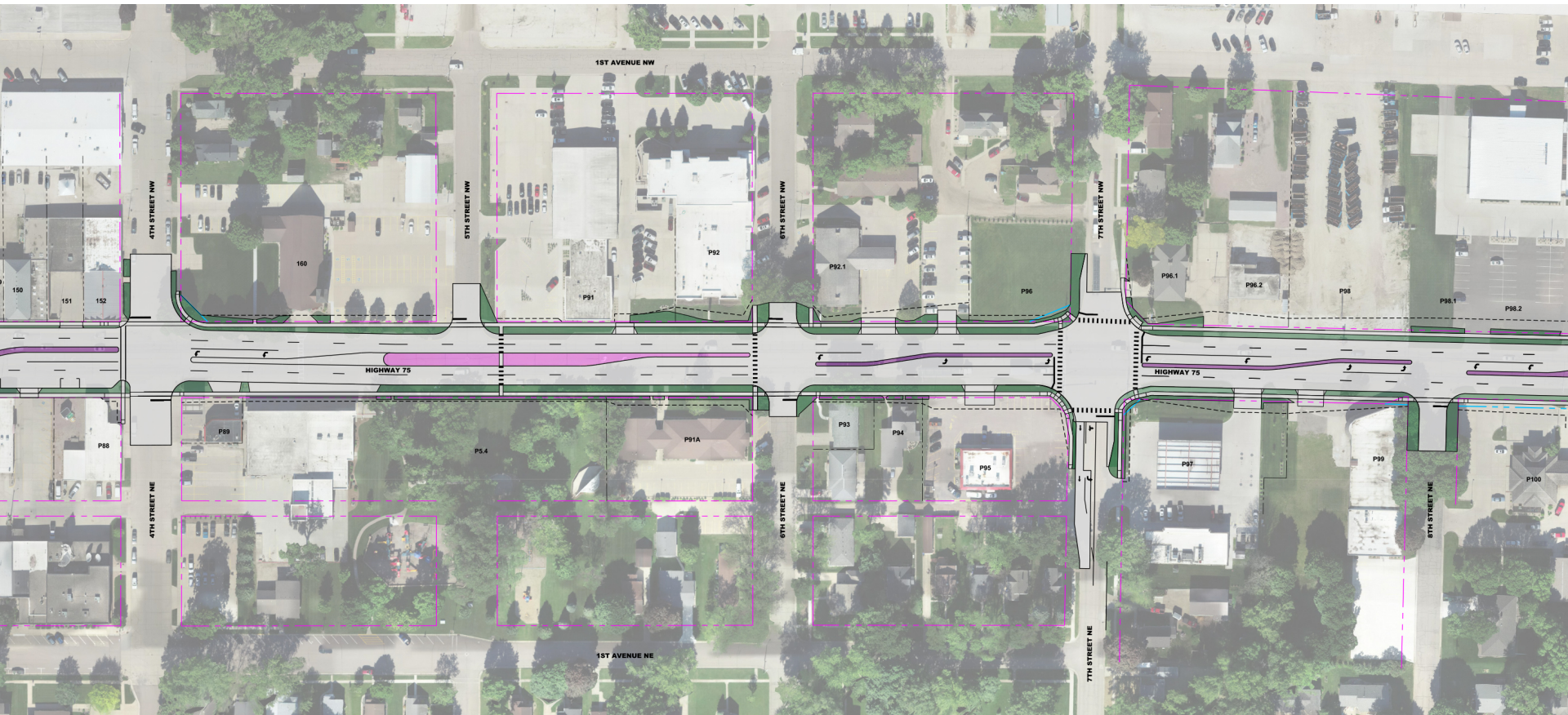




1st Street to 4th St. N

- New Traffic Signal at 3rd St. N
- Chamber Building remains
- Center Median continues
- East Side on-street parking

4th St. N to 8th St. N

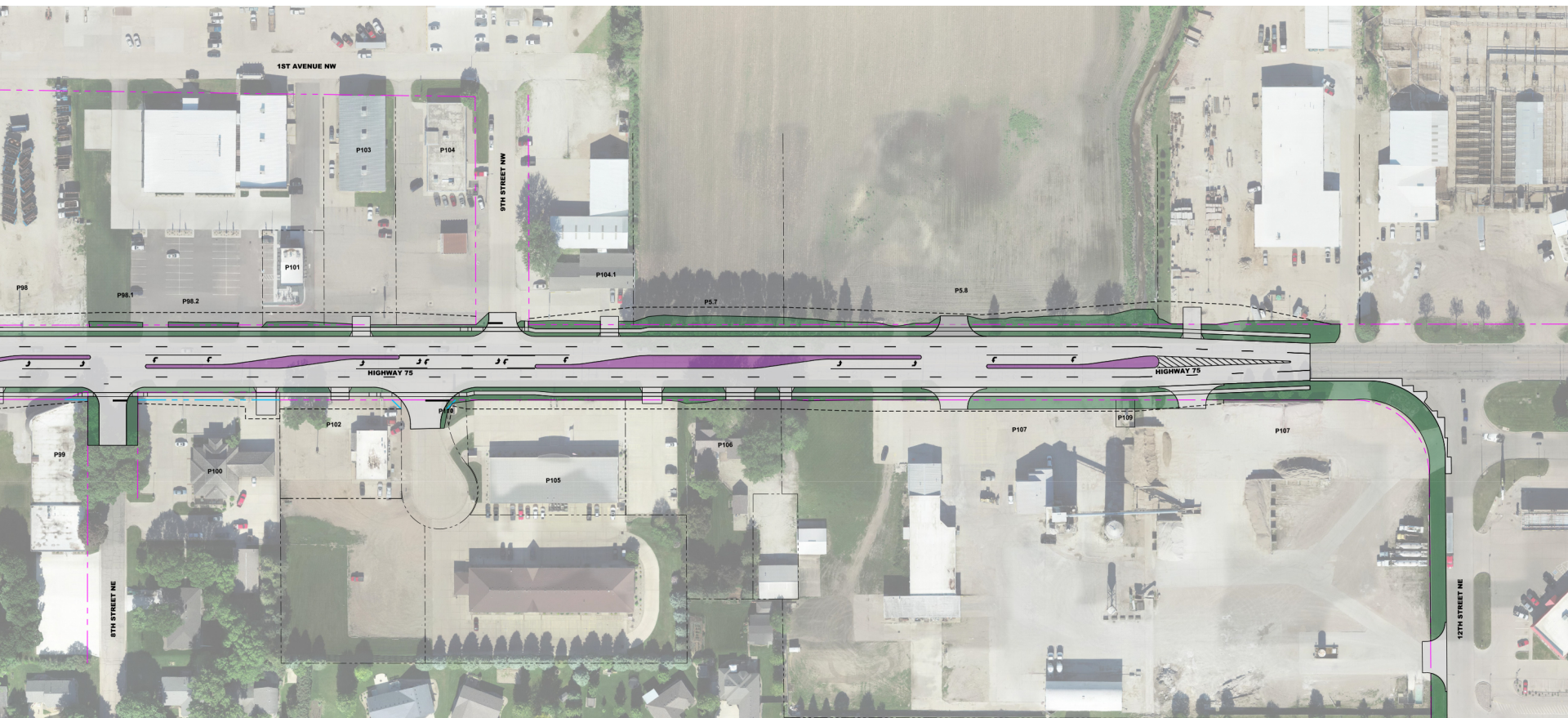




4th St. N to 8th St. N

- Improved Pedestrian Crossings
- New Traffic Signal at 7th St. N
- Center Median continues

8th St. N to 12th St. N





8th St. N to 12th St. N

- Center Median continues to north end of project
- Consolidated Access Points
- Future project from 12th St. N to HWY 18 anticipated in 2025

Streetscaping

- Streetscape Masterplan submitted to City Council
- Focus on Aesthetics to compliment Function and Safety
- Elements to be incorporated into corridor design





Safety Features

- Traffic Calming Considerations
 - Reduced Speed Limits
 - Reduced Lane Width
 - Center Medians
- Improved Pedestrian Crossings
- Conflict Points reduced at closed Medians





Timeline

- April 2021 – Preliminary Design Submittal
- Summer/Fall 2021 – DOT review / ROW acquisition process
- Winter 2021 – Final Design
- Spring 2022 – Final Design Review
- July 2022 – Final Plan Submittal
- January 2023 – Bid Letting
- Summer 23-24 – Construction
- Summer 2025 – Final Completion

Questions / Comments?

- We value your input and feedback on the preliminary design!
- Please share your comments at the following site: <https://www.siouxcenter.org/FormCenter/Utilities-13/Highway-75-Public-Information-Open-House-76>
- Reach out to Maggie Landegent at (712)722-0761

Questions / Comments?

Public Input Meeting

Highway 75 Reconstruction– Sioux Center, IA

April 20, 2021



Please print your comments, questions, and concerns below:

Name: _____ Date: _____

Address: _____

City: _____ State: _____ Zip: _____

Phone: _____ Email: _____

Thank you in advance for your comments!